Planning Permit No. A/755/89
APPROVED
Subject to the conditions in this office letter.
No. A1/2138/89 Dt. 11/08/89
T. [signature] 11/8/89
FOR MEMBER SECRETARY
MADRAS METROPOLITAN
DEVELOPMENT AUTHORITY
10/08/89

MMDA (A1)/PP No. 1
C.No. A1/2138/89
Asst. R.P. dt. 29-7-89.
Secretary
PARTH
PARTH

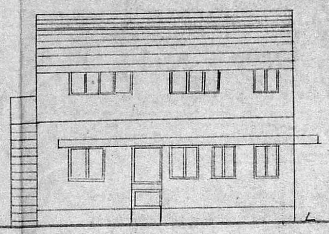

FRONT ELEVATION

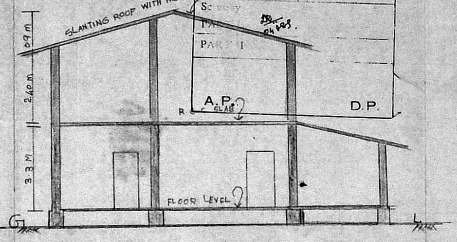

SECTION ON 'A-B'

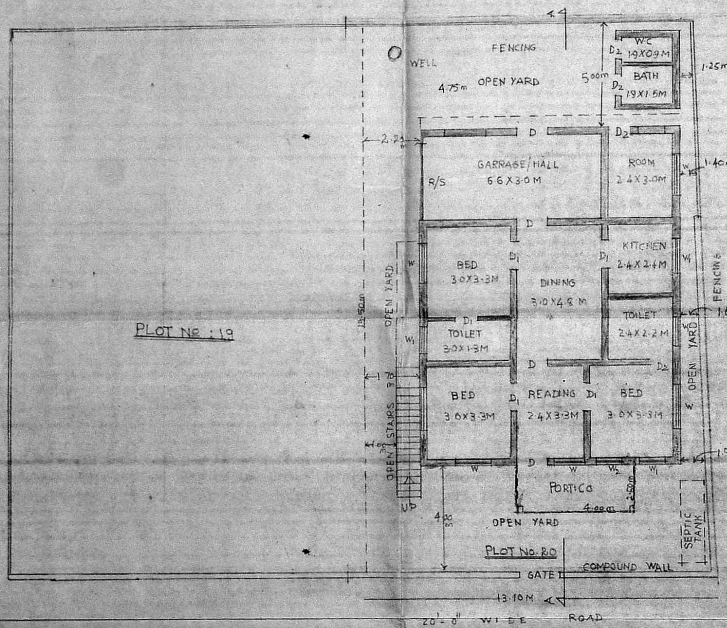

GROUND FLOOR PLAN

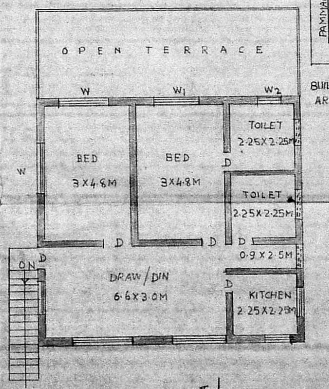

FIRST FLOOR PLAN

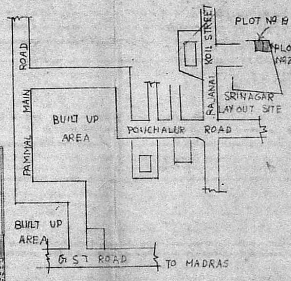

SITE PLAN

PLAN SHOWING THE ADDITIONS AND ALLTERATIONS TO THE EXISTING IN SRINAGAR IN PLOT NO 19/20 OF SURVEY NO. 214/1A AT POLICHALUR - VILLAGE SAIDAPET TALUK CHIGLEPUT DISTRICT BELONGING TO SRI.M.GURUSWAMY

SCHEDULE OF OPENINGS

D	DOOR	105 CM X 195 CM
D_1		90 CM X 195 CM
D_2		75 CM X 195 CM
W	WINDOW	150 CM X 120 CM
W_1		120 CM X 120 CM
W_2		90 CM X 60 CM

SPECIFICATIONS

FOUNDATIONS	U.C.R.S IN CM & R.C.C
BASEMENT	C.R.S IN CM
SUPERSTRUCTURE	BRICK IN CM
ROOF	R.C.C 124
PLASTERING	IN CM 16
FLOORING	POLISHED SHABAD
DOORS AND WINDOWS	C.T WOOD

REFERENCE

PROPOSED
EXISTING
TO BE DISMANTLED

AREAS

TOTAL PLOT AREA	: 521.26 SQ.MS
EXIST BUILT UP AREA	: 86.21 "
PROP BUILT UP AREA	: 118.91 "
OPEN AREA	: 402.35 "

ARCHTECTS	OWNERS SIGN
[signature]	[signature]

G. Ruthra Prabhu, D.C.E.
CONSULTING ENGINEER,
LICENSED SURVEYOR,
Pammal & Nandivaram
Guduvancheri Town Panchayat,
47, KANNAGI ST, SIVASANKAR NAGAR
NAGALKENI, MADRAS-600 044.